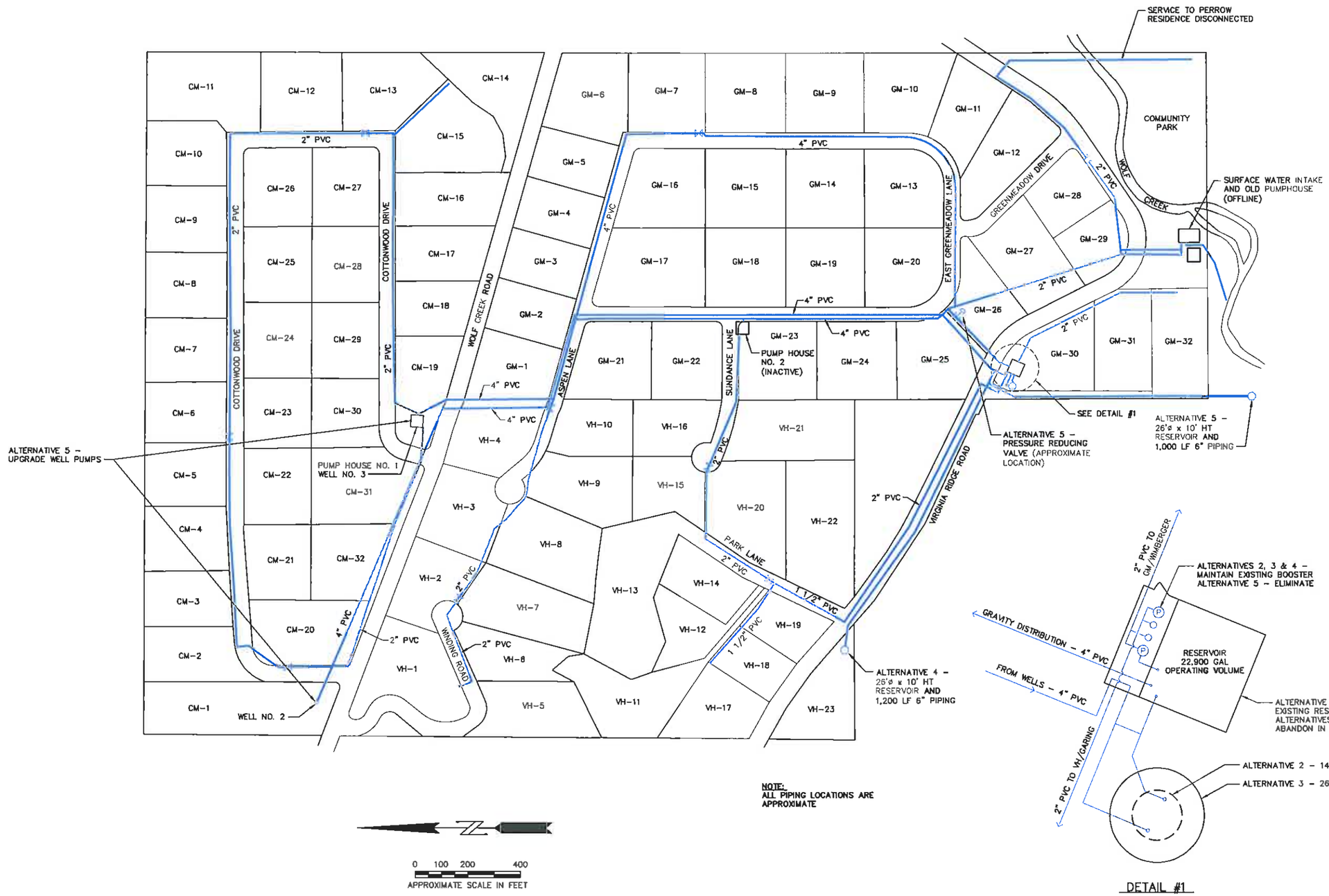


NOTE:
ALL PIPING LOCATIONS ARE APPROXIMATE

## KEY TO LOT NO. PREFIXES

CM – COTTONWOOD MEADOWS
VH – VIRGINIA HILLS
GM – GREEN MEADOWS

## LEGEND

EXISTING VALVE

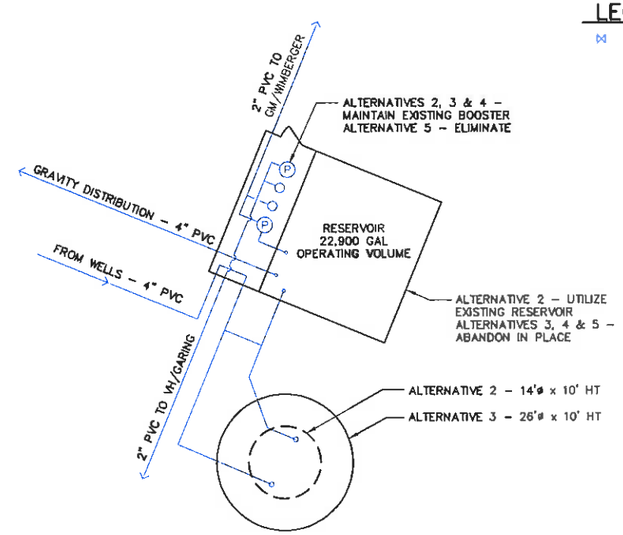


DETAIL #1
NTS

| REVISIONS | GENERAL NOTES | |
|---|---|---|
| | | DESIGNED BY LC |
| | | DRAWN BY MR |
| | | CHECKED BY |
| | | APPROVED BY |
| | THIS DOCUMENT WAS INTENDED FOR THE CLIENT'S USE ONLY AND ANY ATTEMPT TO COPY, RE-USE, AND/OR RE-DISTRIBUTE THIS DOCUMENT IN PART OR IN WHOLE IS PROHIBITED. | DATE PRINTED 01/12/09 |
| | | SCALE |
| | | F.B. NO. |

HAMMOND COLLIER WADE LIVINGSTONE

SEATTLE (206) 632-2664 | WENATCHEE (509) 662-1762 | OMAK (509) 826-5861 | LAKEWOOD (253) 472-1992

WOLF CREEK PROPERTY OWNERS ASSOCIATION
WATER SYSTEM

FIGURE 2 – SYSTEM IMPROVEMENTS

JOB NO. 0880032
DRAWING NO.
SHEET OF

IMAGES: \\FS1\VOL1\PROJECTS\08\0880000\0880032\IMAGES\SHEET ONE -- WITH BACKGROUND REMOVAL.JPG
XREFS:
DRAWING: \\FS1\VOL1\PROJECTS\08\0880000\0880032-01\DWG\SYSTEM MAP.DWG LAYOUT TAB: FIG 2 - SYSTEM IMPROVEMENTS DATE: 01/12/2009 TUE. 07:17:30 AM PLOTTED BY: JTILLEY LAST UPDATED: Sat, 10 Jan 2009

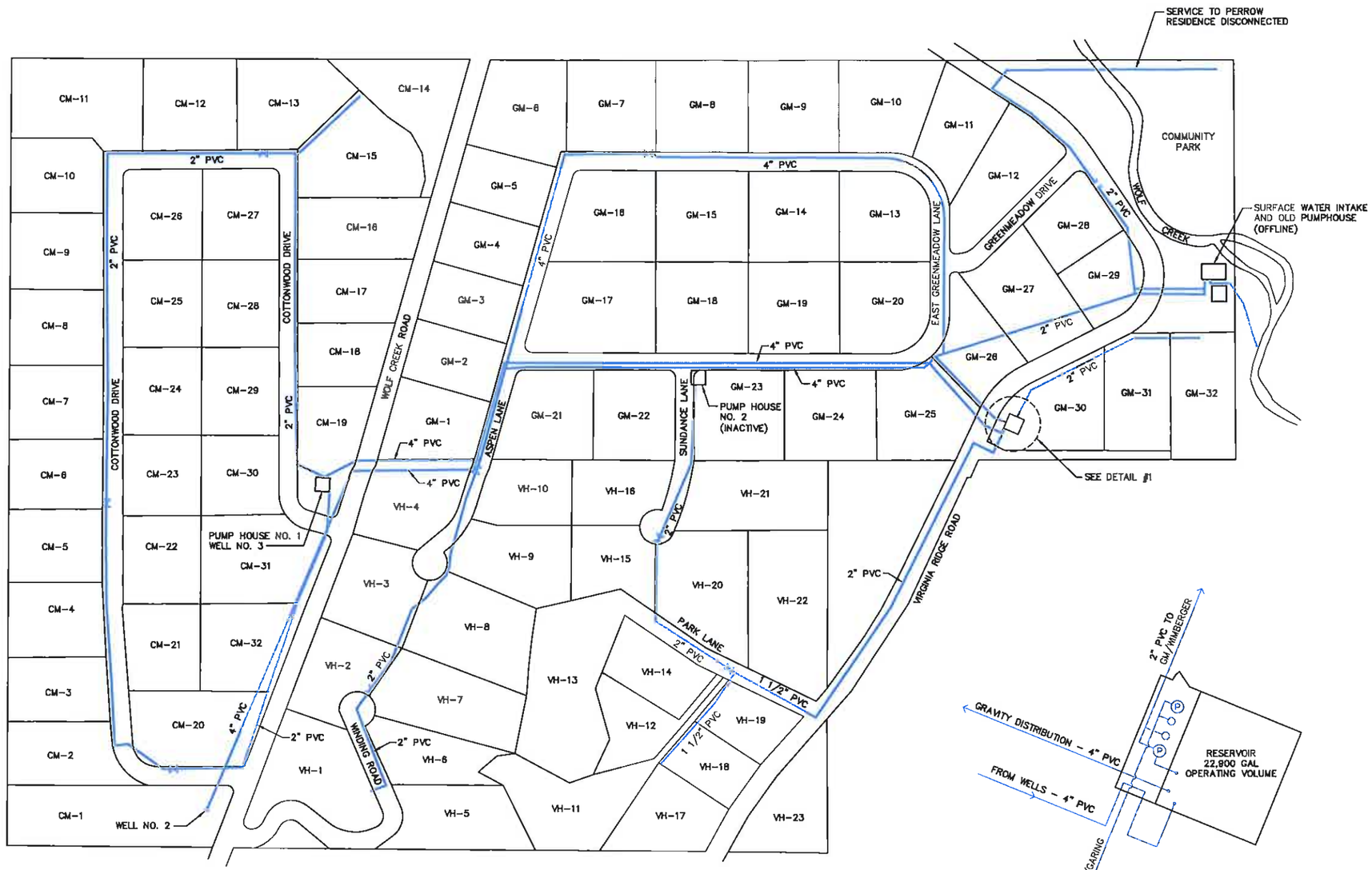


NOTE:
ALL PIPING LOCATIONS ARE APPROXIMATE

## KEY TO LOT NO. PREFIXES

CM – COTTONWOOD MEADOWS
VH – VIRGINIA HILLS
GM – GREEN MEADOWS

## LEGEND

⋈ EXISTING VALVE

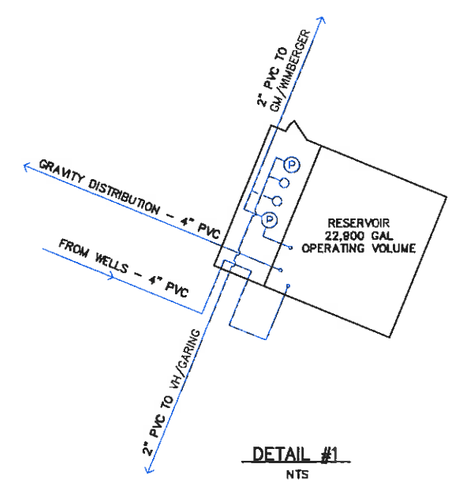


DETAIL #1
NTS

| REVISIONS | GENERAL NOTES | |
|---|---|---|
| | THIS DOCUMENT WAS INTENDED FOR THE CLIENT'S USE ONLY AND ANY ATTEMPT TO COPY, RE-USE, AND/OR RE-DISTRIBUTE THIS DOCUMENT IN PART OR IN WHOLE IS PROHIBITED. | DESIGNED BY<br>DRAWN BY ATD<br>CHECKED BY<br>APPROVED BY<br>DATE PRINTED 11/24/08<br>SCALE<br>F.B. NO. |

HAMMOND COLLIER WADE LIVINGSTONE
SEATTLE (206) 632-2664 | WENATCHEE (509) 662-1762 | OMAK (509) 826-5861 | LAKEWOOD (253) 472-1992

WOLF CREEK PROPERTY OWNERS ASSOCIATION
WATER SYSTEM

FIGURE 1 – SYSTEM MAP

JOB NO. 0880032
DRAWING NO.
SHEET OF

IMAGES: \\FS1\VOL1\PROJECTS\08\0880000\0880032\IMAGES\SHEET ONE --- WITH BACKGROUND REMOVAL.JPG
XREFS:
DRAWING: S:\PROJECTS\08\0880000\0880032\DWG\SYSTEM MAP.DWG LAYOUT TAB: FIG 1 - SYSTEM MAP DATE: 11/24/2008 TIME: 04:28:43 PM PLOTTED BY: MROE LAST UPDATED: Mon, 24 Nov 2008